




Streets in Affected Area

ADDISON ST	FERRY ST	SIXTH ST
ADMIRAL'S WY	FIFTH ST	SPRUCE ST
ALBION PL	FOURTH ST	SUFFOLK ST
ARLINGTON ST	FRONT ST	THIRD ST
ARLINGTON ST EXT	GERRISH AVE	TREMONT ST
ASH ST	GRIFFIN WY	VALE ST
AUBURN ST	GROVE ST	WALNUT ST
BEACHAM ST	HAWTHORN CT	WASHINGTON AVE
BEACON PL	HAWTHORN PL	WHARF ST
BEACON ST	HAWTHORN ST	WILLIAMS ST
BEECH ST	HEARD ST	WILLOW ST
BELLINGHAM ST	HIGH ST	WINNISIMMET ST
BLOSSOM ST	HIGHLAND ST	
BOATSWAIN'S WY	HOWELL CT	
BREAKWATER COVE	JUSTIN DR	
BREAKWATER DR	LIBRARY ST	
BROADWAY	LOCUST ST	
BRYSON RD	LYNN ST EXT	
CAPTAIN'S ROW	MAPLE ST	
CARMEL ST	MARGINAL ST	
CARTER ST	MARKET ST	
CENTRAL AVE	MARLBORO ST	
CHARLES ST	MAVERICK ST	
CHERRY ST	MEDFORD ST	
CHESTER AVE	MILLER ST	
CHESTNUT ST	MULBERRY ST	
CITY HALL AVE	NORTHEAST EXPY	
COMMANDANT'S WY	ORANGE ST	
CONGRESS AVE	PARK ST	
COTTAGE ST	PEARL ST	
CRESCENT AVE	PEMBROKE ST	
CROSS ST	PINE ST	
DIVISION ST	POPLAR ST	
EASTERN AVE	REVERE BEACH PKWY	
EASTSIDE AVE	RILEY WY	
EDEN ST	SCHOOL ST	
ELDRIDGE PL	SECOND ST	
ELLSWORTH ST	SHAWMUT PL	
ESSEX ST	SHAWMUT ST	
EVERETT AVE	SHURTLEFF ST	

**Legend**

-  Chelsea Water Pipes
- Pressure Zone**
-  Low
-  High

**AREA POTENTIALLY AFFECTED BY WATER MAIN ACTIVATION IN CHELSEA**

